







Quinburg

 **9,1 km**
 **9,4 km**
 **3 h**
 **351 m**



You can get to the castle ruins on foot along a 9.5 km long route from Vrbno, along the Údolím lapků z Drakova Valley nature trail or you can shorten the way by car to the Drakov village, from where it is only 4.5 km on foot to the destination. Quinburg stood on Sokolí skála Rock (896 m above sea level) on the slope of Medvědí vrch (Bear Hill).

